
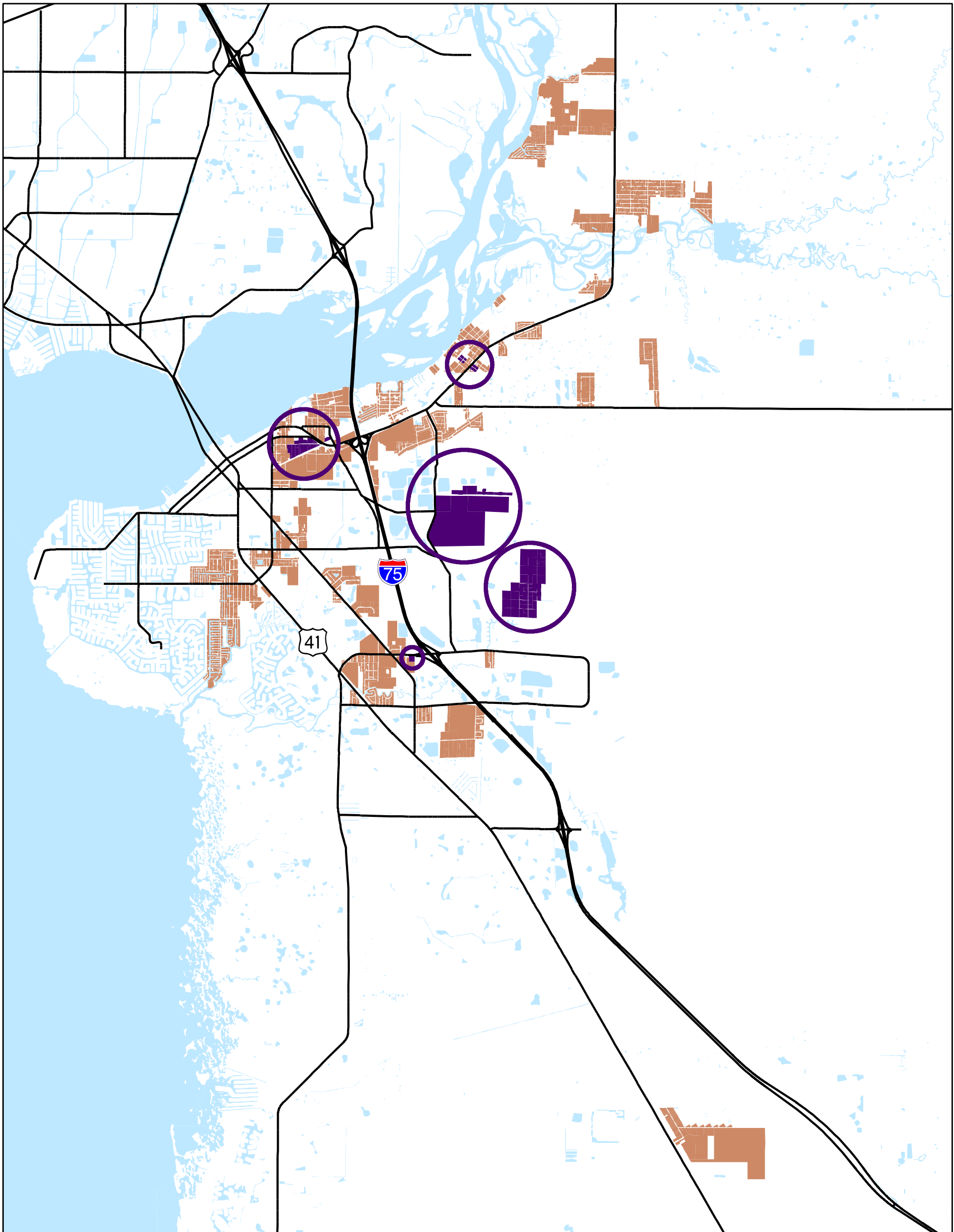






Punta Gorda Non Urban Street & Drainage Unit



0 15,000 30,000
Feet



Legend

-  Punta Gorda NU S & D Current Accounts
-  1 st Time Assessed

This map is a representation of compiled public information. It is believed to be an accurate and true depiction for the stated purpose, but Charlotte County and its employees make no guaranties, implied or otherwise, to the accuracy, or completeness. We therefore do not accept any responsibilities as to its use. This is not a survey or is it to be used for design.

© Copyright 2009 Port Charlotte, FL by Charlotte County MSBU
Prepared 01/22/09 by J. Wnoroski