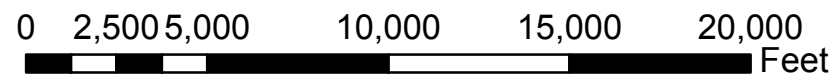
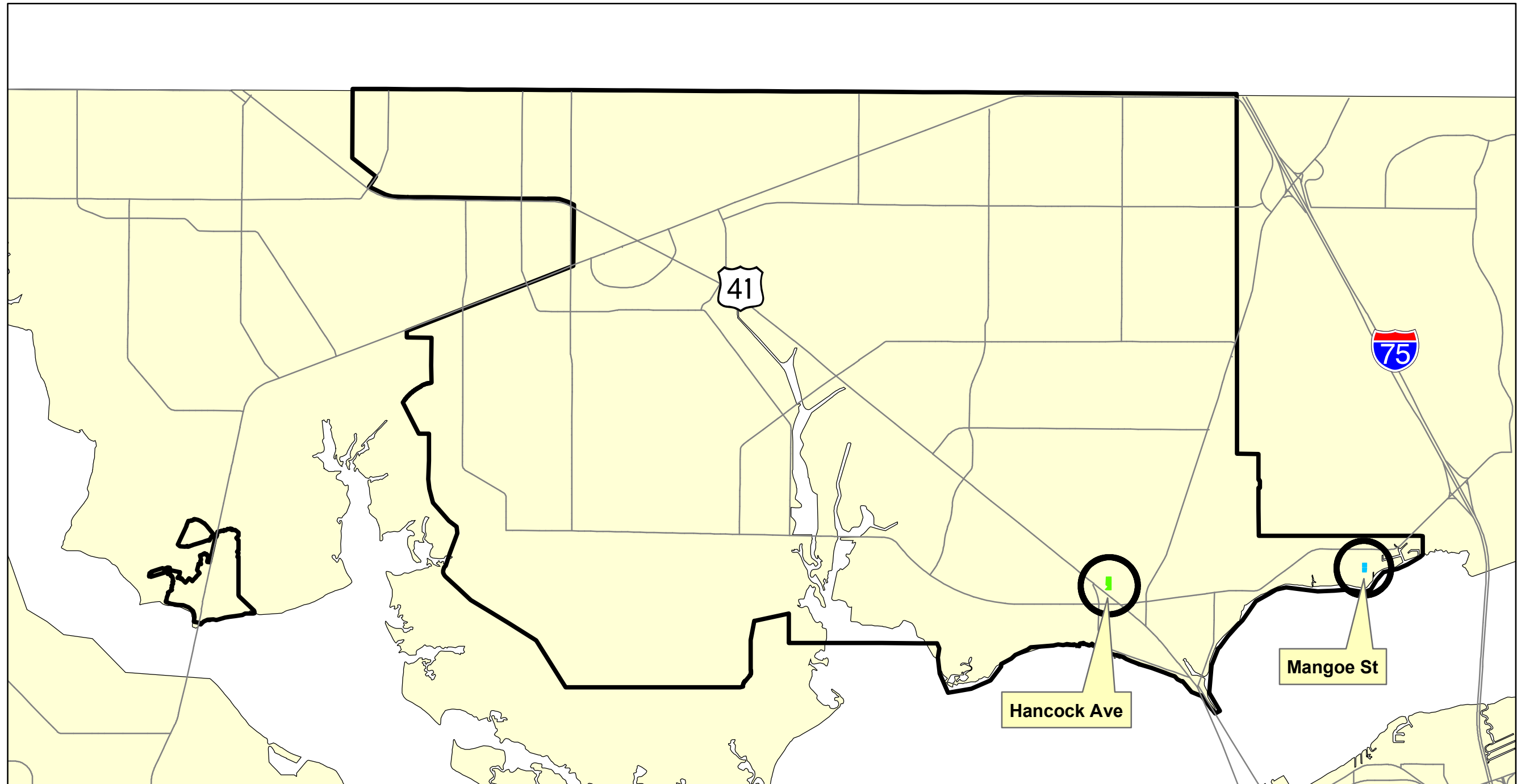







Greater Port Charlotte Street & Drainage



-  GPC Boundary
-  Hancock Ave First Time Assessment 2009
-  Mango St First Time Assessment 2009

This map is a representation of compiled public information. It is believed to be an accurate and true depiction for the stated purpose, but Charlotte County and its employees make no guaranties, implied or otherwise, to the accuracy, or completeness. We therefore do not accept any responsibilities as to its use. This is not a survey or is it to be used for design.

© Copyright 2009 Port Charlotte, FL by Charlotte County MSBU
Prepared 02/19/09 by J. Wnoroski