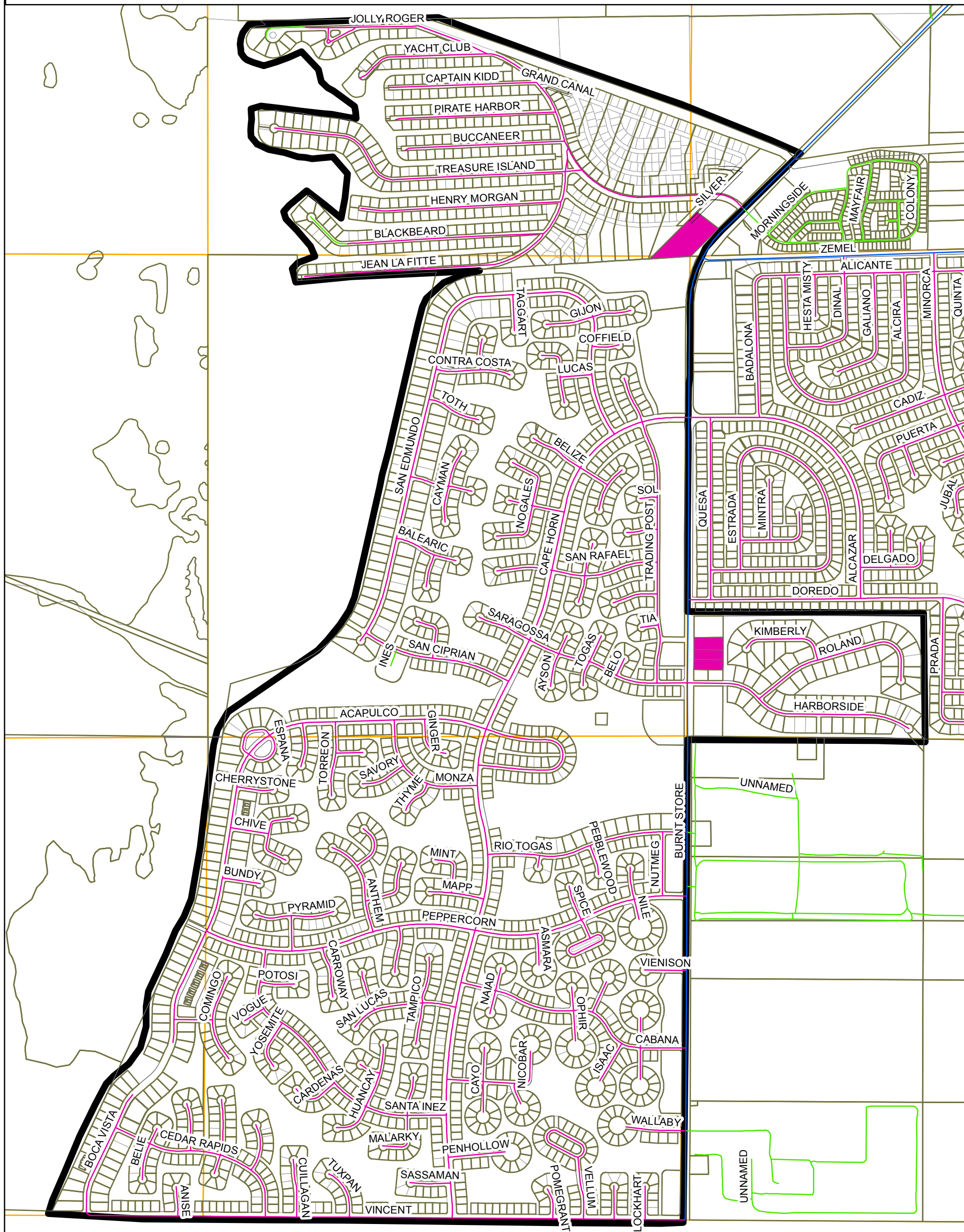

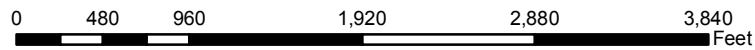






# South Burnt Store Street & Drainage Unit



-  Properties First Time Assessed
-  South Burnt Store Street & Drainage Boundary

This map is a representation of compiled public information. It is believed to be an accurate and true depiction for the stated purpose, but Charlotte County and its employees make no guaranties, implied or otherwise, to the accuracy, or completeness. We therefore do not accept any responsibilities as to its use. This is not a survey or is it to be used for design.

© Copyright 2009 Port Charlotte, FL by Charlotte County  
Prepared 5/01/09 by N. Stern