




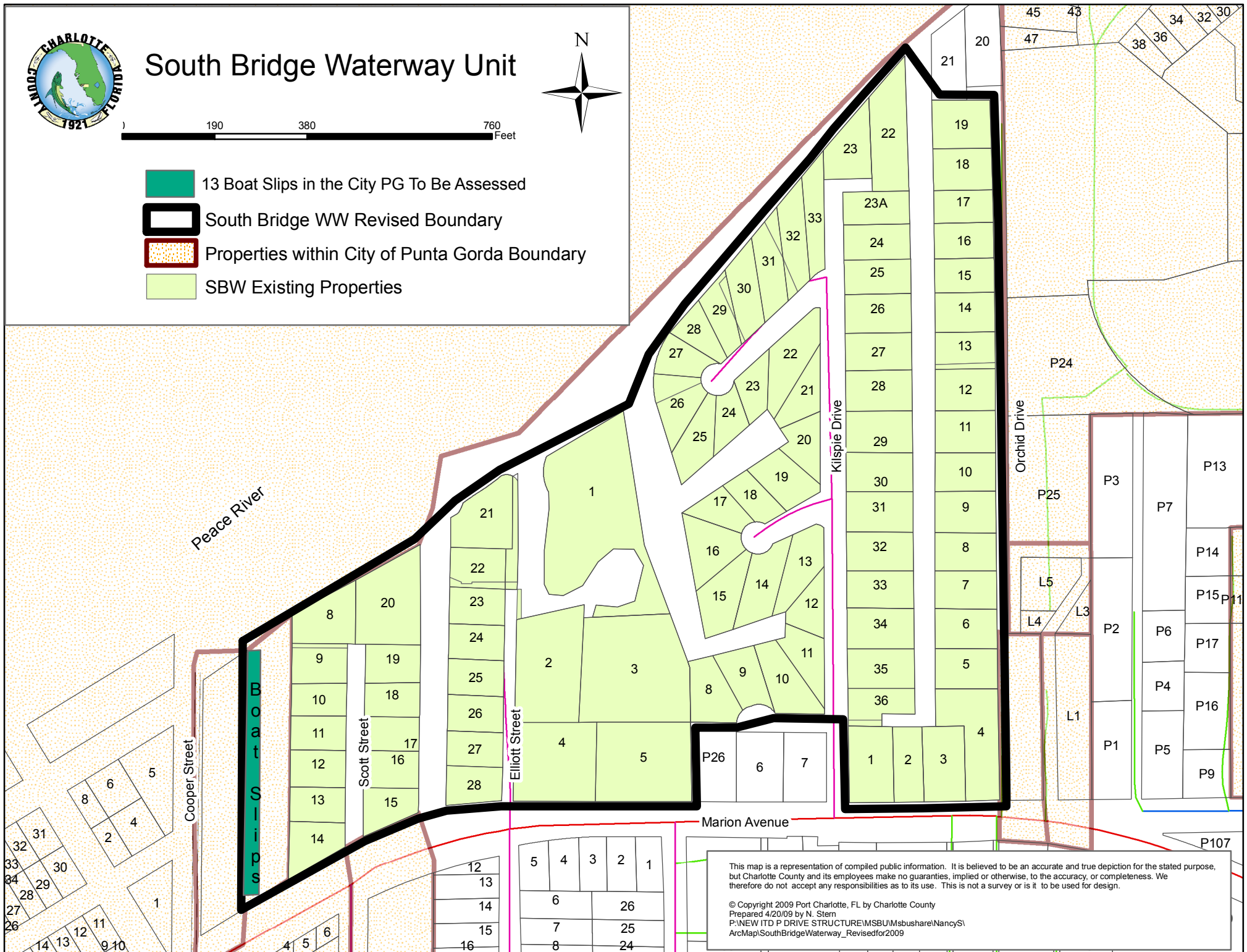




# South Bridge Waterway Unit



-  13 Boat Slips in the City PG To Be Assessed
-  South Bridge WW Revised Boundary
-  Properties within City of Punta Gorda Boundary
-  SBW Existing Properties



This map is a representation of compiled public information. It is believed to be an accurate and true depiction for the stated purpose, but Charlotte County and its employees make no guarantees, implied or otherwise, to the accuracy, or completeness. We therefore do not accept any responsibilities as to its use. This is not a survey or is it to be used for design.

© Copyright 2009 Port Charlotte, FL by Charlotte County  
 Prepared 4/20/09 by N. Stern  
 P:\NEW ITD P DRIVE STRUCTURE\MSBU\Msbusharel\NancyS\  
 ArcMap\SouthBridgeWaterway\_Revisedfor2009