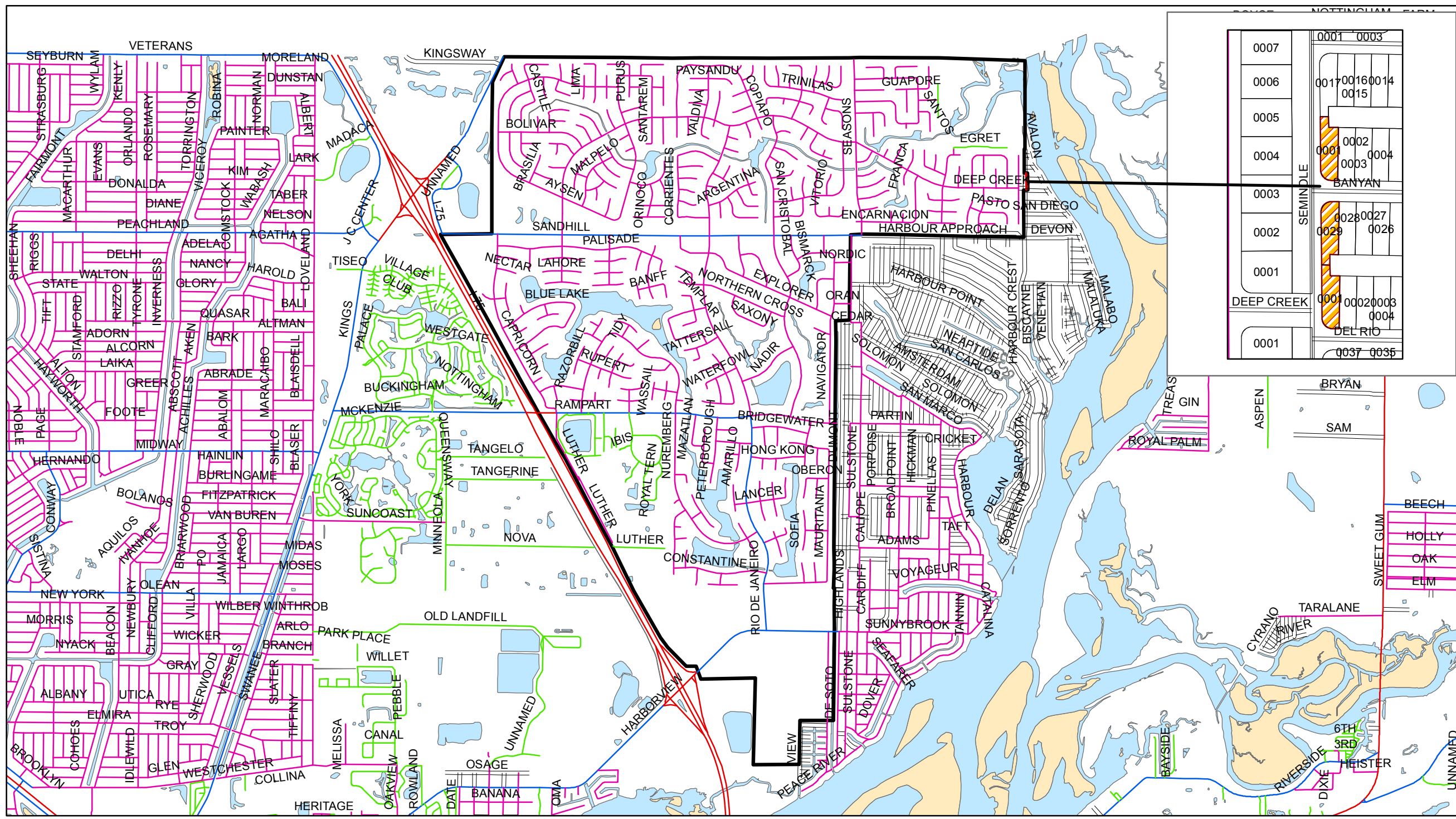





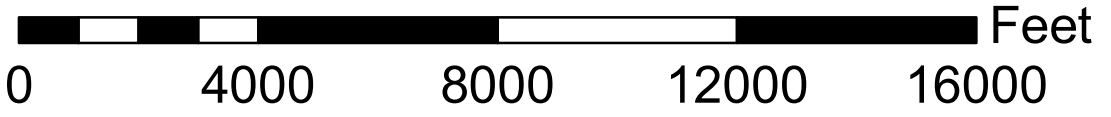
Deep Creek (Non-urban) Street & Drainage



0007	0001	0003
0006	0011	0016
0005	0015	0014
0004	0001	0002
0003	0003	0004
0002	0028	0027
0001	0029	0026
DEEP CREEK	0001	0002
0001	0003	0004
	0037	0035

Legend

- Deep Creek Street & Drainage Boundary Revised
- 1st Time Assessed



This map is a representation of compiled public information. It is believed to be an accurate and true depiction for the stated purpose, but Charlotte County and its employees make no guaranties, implied or otherwise, to the accuracy, or completeness. We therefore do not accept any responsibilities as to its use. This is not a survey or is it to be used for design.