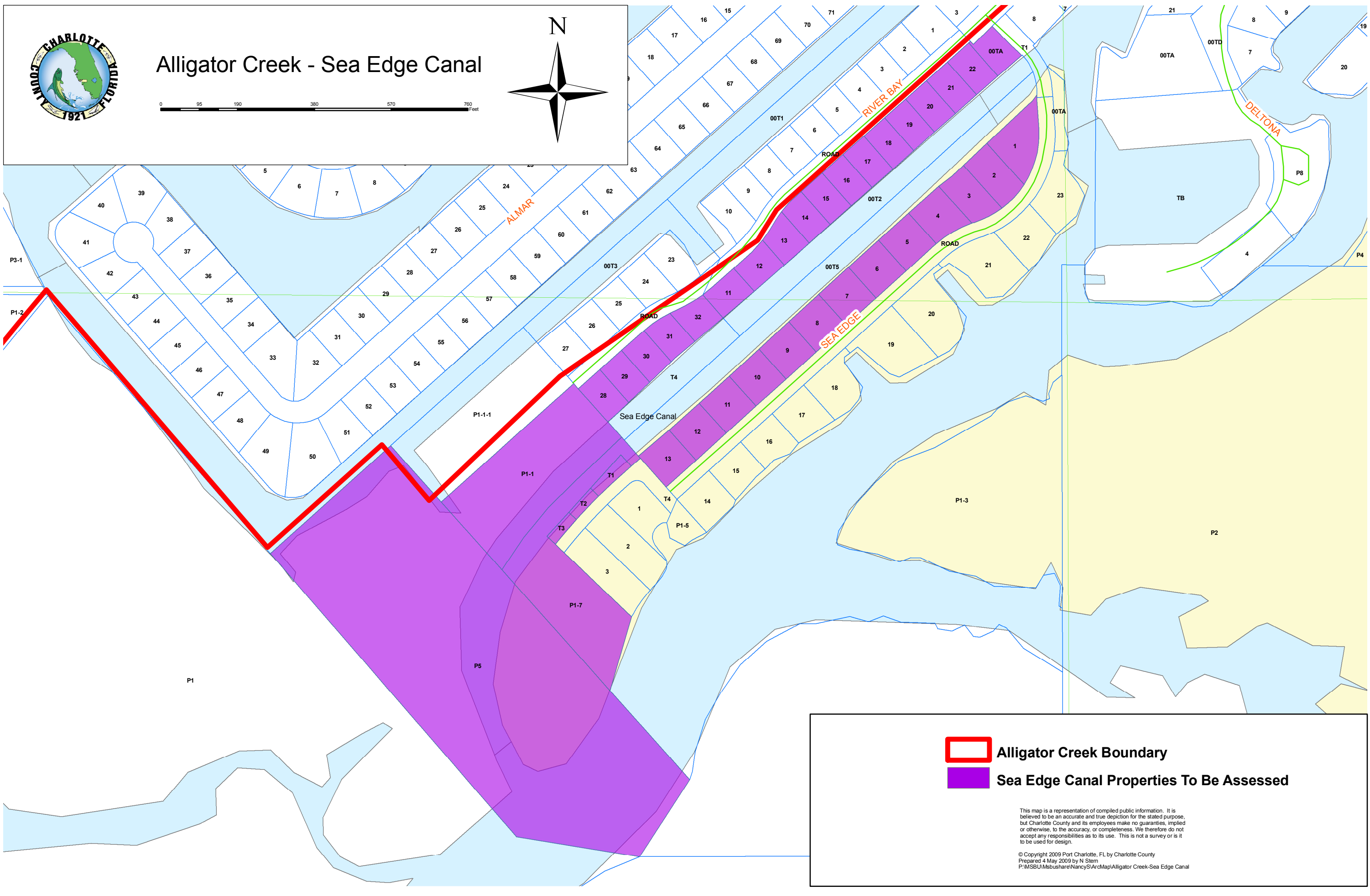








Alligator Creek - Sea Edge Canal



-  Alligator Creek Boundary
-  Sea Edge Canal Properties To Be Assessed

This map is a representation of compiled public information. It is believed to be an accurate and true depiction for the stated purpose, but Charlotte County and its employees make no guarantees, implied or otherwise, to the accuracy, or completeness. We therefore do not accept any responsibilities as to its use. This is not a survey or is it to be used for design.

© Copyright 2009 Fort Charlotte, FL by Charlotte County
 Prepared 4 May 2009 by N Stem
 P:\MSBUI\msbusharel\NancyS\ArcMap\Alligator Creek-Sea Edge Canal